

CERTIFICATION OF TAXABLE VALUE AND ALLOWABLE GROWTH VALUE

{format for all political subdivisions **other than** (a) sanitary improvement districts in existence five years or less, (b) counties, (c) cities, (d) school districts and (e) community colleges.}

TAX YEAR 2025

{certification required on or before August 20th, of each year}

SID 1 LAKE WACONDA


TO:

TAXABLE VALUE LOCATED IN THE COUNTY OF: CASS

Name of Political Subdivision	Subdivision Type (e.g. fire, NRD, ESU)	Allowable Growth Value	Total Taxable Value
SID 1 LAKE WACONDA	Misc-District	451,275	65,170,673

* Allowable Growth Value is determined pursuant to Neb. Rev. Stat. § 13-518 which includes (a) improvements to real property as a result of new construction and additions to existing buildings, (b) any other improvements to real property which increase the value of such property, (c) annexation of real property by the political subdivision, (d) a change in the use of real property, (e) any increase in personal property valuation over the prior year, and (f) the accumulated excess valuation over the redevelopment project valuation described in section 18-2147 of the Community Redevelopment Law for redevelopment projects within the political subdivision in the year immediately after the division of taxes for such redevelopment project has ended.

I SASHA FRYE, CASS County Assessor hereby certify that the valuation listed herein is, to the best of my knowledge and belief, the true and accurate taxable valuation for the current year, pursuant to Neb. Rev. Stat. §§ 13-509 and 13-518.


(signature of county assessor)

8-14-2025
(date)

CC: County Clerk, CASS County

CC: County Clerk where district is headquarter, if different county, _____ County

Note to political subdivision: A copy of the Certification of Value must be attached to the budget document.

Guideline form provided by Nebraska Dept. of Revenue Property Assessment Division (July 2025)

Assessor's Use Only

28,398 Pers Prior
28,109 Pers Value

60,880,921 Real Prior
65,142,564 Real Value

CERTIFICATION OF TAXABLE VALUE AND ALLOWABLE GROWTH VALUE

{format for all political subdivisions other than (a) sanitary improvement districts in existence five years or less, (b) counties, (c) cities, (d) school districts and (e) community colleges.}

TAX YEAR 2025

{certification required on or before August 20th, of each year}

SID 1 LAKE WACONDA BOND


TO:

TAXABLE VALUE LOCATED IN THE COUNTY OF: CASS

Name of Political Subdivision	Subdivision Type (e.g. fire, NRD, ESU)	Allowable Growth Value	Total Taxable Value
SID 1 LAKE WACONDA BOND	Misc-District	451,275	65,170,673

** Allowable Growth Value is determined pursuant to Neb. Rev. Stat. § 13-518 which includes (a) improvements to real property as a result of new construction and additions to existing buildings, (b) any other improvements to real property which increase the value of such property, (c) annexation of real property by the political subdivision, (d) a change in the use of real property, (e) any increase in personal property valuation over the prior year, and (f) the accumulated excess valuation over the redevelopment project valuation described in section 18-2147 of the Community Redevelopment Law for redevelopment projects within the political subdivision in the year immediately after the division of taxes for such redevelopment project has ended.*

I **SASHA FRYE**, **CASS** County Assessor hereby certify that the valuation listed herein is, to the best of my knowledge and belief, the true and accurate taxable valuation for the current year, pursuant to Neb. Rev. Stat. §§ 13-509 and 13-518.


(signature of county assessor)

8.14.2025
(date)

CC: County Clerk, **CASS** County

CC: County Clerk where district is headquarter, if different county, _____ County

Note to political subdivision: A copy of the Certification of Value must be attached to the budget document.

Guideline form provided by Nebraska Dept. of Revenue Property Assessment Division (July 2025)

Assessor's Use Only

28,398 Pers Prior
28,109 Pers Value

60,880,921 Real Prior
65,142,564 Real Value

CERTIFICATION OF TAXABLE VALUE AND ALLOWABLE GROWTH VALUE

{format for all political subdivisions other than (a) sanitary improvement districts in existence five years or less, (b) counties, (c) cities, (d) school districts and (e) community colleges.}

TAX YEAR 2025

{certification required on or before August 20th, of each year}

SID 2


TO:

TAXABLE VALUE LOCATED IN THE COUNTY OF: CASS

Name of Political Subdivision	Subdivision Type (e.g. fire, NRD, ESU)	Allowable Growth Value	Total Taxable Value
SID 2	Misc-District	0	8,246,103

** Allowable Growth Value is determined pursuant to Neb. Rev. Stat. § 13-518 which includes (a) improvements to real property as a result of new construction and additions to existing buildings, (b) any other improvements to real property which increase the value of such property, (c) annexation of real property by the political subdivision, (d) a change in the use of real property, (e) any increase in personal property valuation over the prior year, and (f) the accumulated excess valuation over the redevelopment project valuation described in section 18-2147 of the Community Redevelopment Law for redevelopment projects within the political subdivision in the year immediately after the division of taxes for such redevelopment project has ended.*

I SASHA FRYE, CASS County Assessor hereby certify that the valuation listed herein is, to the best of my knowledge and belief, the true and accurate taxable valuation for the current year, pursuant to Neb. Rev. Stat. §§ 13-509 and 13-518.


(signature of county assessor)

8.14.2025
(date)

CC: County Clerk, CASS County

CC: County Clerk where district is headquarter, if different county, _____ County

Note to political subdivision: A copy of the Certification of Value must be attached to the budget document.

Guideline form provided by Nebraska Dept. of Revenue Property Assessment Division (July 2025)

Assessor's Use Only

3,278,575 Pers Prior

5,463,630 Real Prior

2,401,172 Pers Value

5,844,931 Real Value

CERTIFICATION OF TAXABLE VALUE AND ALLOWABLE GROWTH VALUE

{format for all political subdivisions **other than** (a) sanitary improvement districts in existence five years or less, (b) counties, (c) cities, (d) school districts and (e) community colleges.}

TAX YEAR 2025

{certification required on or before August 20th, of each year}

SID 3 SAUNDERS


TO:

TAXABLE VALUE LOCATED IN THE COUNTY OF: CASS

Name of Political Subdivision	Subdivision Type (e.g. fire, NRD, ESU)	Allowable Growth Value	Total Taxable Value
SID 3 SAUNDERS	Misc-District	0	1,197,365

* Allowable Growth Value is determined pursuant to Neb. Rev. Stat. § 13-518 which includes (a) improvements to real property as a result of new construction and additions to existing buildings, (b) any other improvements to real property which increase the value of such property, (c) annexation of real property by the political subdivision, (d) a change in the use of real property, (e) any increase in personal property valuation over the prior year, and (f) the accumulated excess valuation over the redevelopment project valuation described in section 18-2147 of the Community Redevelopment Law for redevelopment projects within the political subdivision in the year immediately after the division of taxes for such redevelopment project has ended.

I SASHA FRYE, CASS County Assessor hereby certify that the valuation listed herein is, to the best of my knowledge and belief, the true and accurate taxable valuation for the current year, pursuant to Neb. Rev. Stat. §§ 13-509 and 13-518.


(signature of county assessor)

8.14.2025
(date)

CC: County Clerk, CASS County

CC: County Clerk where district is headquarter, if different county, _____ County

Note to political subdivision: A copy of the Certification of Value must be attached to the budget document.

Guideline form provided by Nebraska Dept. of Revenue Property Assessment Division (July 2025)

Assessor's Use Only

0 Pers Prior

1,149,647 Real Prior

0 Pers Value

1,197,365 Real Value

CERTIFICATION OF TAXABLE VALUE AND ALLOWABLE GROWTH VALUE

{format for all political subdivisions other than (a) sanitary improvement districts in existence five years or less, (b) counties, (c) cities, (d) school districts and (e) community colleges.}

TAX YEAR 2025

{certification required on or before August 20th, of each year}

SID 3 BOND


TO:

TAXABLE VALUE LOCATED IN THE COUNTY OF: CASS

Name of Political Subdivision	Subdivision Type (e.g. fire, NRD, ESU)	Allowable Growth Value	Total Taxable Value
SID 3 BOND	Misc-District	0	1,197,365

** Allowable Growth Value is determined pursuant to Neb. Rev. Stat. § 13-518 which includes (a) improvements to real property as a result of new construction and additions to existing buildings, (b) any other improvements to real property which increase the value of such property, (c) annexation of real property by the political subdivision, (d) a change in the use of real property, (e) any increase in personal property valuation over the prior year, and (f) the accumulated excess valuation over the redevelopment project valuation described in section 18-2147 of the Community Redevelopment Law for redevelopment projects within the political subdivision in the year immediately after the division of taxes for such redevelopment project has ended.*

I **SASHA FRYE**, **CASS** County Assessor hereby certify that the valuation listed herein is, to the best of my knowledge and belief, the true and accurate taxable valuation for the current year, pursuant to Neb. Rev. Stat. §§ 13-509 and 13-518.


(signature of county assessor)

8.14.2025
(date)

CC: County Clerk, **CASS** County

CC: County Clerk where district is headquarter, if different county, _____ County

Note to political subdivision: A copy of the Certification of Value must be attached to the budget document.

Guideline form provided by Nebraska Dept. of Revenue Property Assessment Division (July 2025)

Assessor's Use Only

0 Pers Prior

1,149,647 Real Prior

0 Pers Value

1,197,365 Real Value

CERTIFICATION OF TAXABLE VALUE AND ALLOWABLE GROWTH VALUE

{format for all political subdivisions **other than** (a) sanitary improvement districts in existence five years or less, (b) counties, (c) cities, (d) school districts and (e) community colleges.}

TAX YEAR 2025

{certification required on or before August 20th, of each year}

SID 4

TO:

TAXABLE VALUE LOCATED IN THE COUNTY OF: CASS

Name of Political Subdivision	Subdivision Type (e.g. fire, NRD, ESU)	Allowable Growth Value	Total Taxable Value
SID 4	Misc-District	3,310	18,589,845

* Allowable Growth Value is determined pursuant to Neb. Rev. Stat. § 13-518 which includes (a) improvements to real property as a result of new construction and additions to existing buildings, (b) any other improvements to real property which increase the value of such property, (c) annexation of real property by the political subdivision, (d) a change in the use of real property, (e) any increase in personal property valuation over the prior year, and (f) the accumulated excess valuation over the redevelopment project valuation described in section 18-2147 of the Community Redevelopment Law for redevelopment projects within the political subdivision in the year immediately after the division of taxes for such redevelopment project has ended.

I SASHA FRYE, CASS County Assessor hereby certify that the valuation listed herein is, to the best of my knowledge and belief, the true and accurate taxable valuation for the current year, pursuant to Neb. Rev. Stat. §§ 13-509 and 13-518.


(signature of county assessor)

8.14.2025
(date)

CC: County Clerk, CASS County

CC: County Clerk where district is headquarter, if different county, _____ County

Note to political subdivision: A copy of the Certification of Value must be attached to the budget document.

Guideline form provided by Nebraska Dept. of Revenue Property Assessment Division (July 2025)

Assessor's Use Only

89,513 Pers Prior
69,122 Pers Value

17,086,587 Real Prior
18,520,723 Real Value

CERTIFICATION OF TAXABLE VALUE AND ALLOWABLE GROWTH VALUE

{format for all political subdivisions other than (a) sanitary improvement districts in existence five years or less, (b) counties, (c) cities, (d) school districts and (e) community colleges.}

TAX YEAR 2025

{certification required on or before August 20th, of each year}

SID 5


TO:

TAXABLE VALUE LOCATED IN THE COUNTY OF: CASS

Name of Political Subdivision	Subdivision Type (e.g. fire, NRD, ESU)	Allowable Growth Value	Total Taxable Value
SID 5	Misc-District	1,398,165	204,133,726

** Allowable Growth Value is determined pursuant to Neb. Rev. Stat. § 13-518 which includes (a) improvements to real property as a result of new construction and additions to existing buildings, (b) any other improvements to real property which increase the value of such property, (c) annexation of real property by the political subdivision, (d) a change in the use of real property, (e) any increase in personal property valuation over the prior year, and (f) the accumulated excess valuation over the redevelopment project valuation described in section 18-2147 of the Community Redevelopment Law for redevelopment projects within the political subdivision in the year immediately after the division of taxes for such redevelopment project has ended.*

I SASHA FRYE, CASS County Assessor hereby certify that the valuation listed herein is, to the best of my knowledge and belief, the true and accurate taxable valuation for the current year, pursuant to Neb. Rev. Stat. §§ 13-509 and 13-518.


(signature of county assessor)

8.14.2025
(date)

CC: County Clerk, CASS County

CC: County Clerk where district is headquarter, if different county, _____ County

Note to political subdivision: A copy of the Certification of Value must be attached to the budget document.

Guideline form provided by Nebraska Dept. of Revenue Property Assessment Division (July 2025)

Assessor's Use Only

534,845 Pers Prior
364,756 Pers Value

187,031,212 Real Prior
203,768,970 Real Value

CERTIFICATION OF TAXABLE VALUE AND ALLOWABLE GROWTH VALUE

{format for all political subdivisions other than (a) sanitary improvement districts in existence five years or less, (b) counties, (c) cities, (d) school districts and (e) community colleges.}

TAX YEAR 2025

{certification required on or before August 20th, of each year}

SID 5 CONST BOND


TO:

TAXABLE VALUE LOCATED IN THE COUNTY OF: CASS

Name of Political Subdivision	Subdivision Type (e.g. fire, NRD, ESU)	Allowable Growth Value	Total Taxable Value
SID 5 CONST BOND	Misc-District	1,398,165	204,133,726

** Allowable Growth Value is determined pursuant to Neb. Rev. Stat. § 13-518 which includes (a) improvements to real property as a result of new construction and additions to existing buildings, (b) any other improvements to real property which increase the value of such property, (c) annexation of real property by the political subdivision, (d) a change in the use of real property, (e) any increase in personal property valuation over the prior year, and (f) the accumulated excess valuation over the redevelopment project valuation described in section 18-2147 of the Community Redevelopment Law for redevelopment projects within the political subdivision in the year immediately after the division of taxes for such redevelopment project has ended.*

I SASHA FRYE, CASS County Assessor hereby certify that the valuation listed herein is, to the best of my knowledge and belief, the true and accurate taxable valuation for the current year, pursuant to Neb. Rev. Stat. §§ 13-509 and 13-518.


(signature of county assessor)

8.14.2025
(date)

CC: County Clerk, CASS County

CC: County Clerk where district is headquarter, if different county, _____ County

Note to political subdivision: A copy of the Certification of Value must be attached to the budget document.

Guideline form provided by Nebraska Dept. of Revenue Property Assessment Division (July 2025)

Assessor's Use Only

534,845 Pers Prior
364,756 Pers Value

187,031,212 Real Prior
203,768,970 Real Value

CERTIFICATION OF TAXABLE VALUE AND ALLOWABLE GROWTH VALUE

{format for all political subdivisions **other than** (a) sanitary improvement districts in existence five years or less, (b) counties, (c) cities, (d) school districts and (e) community colleges.}

TAX YEAR 2025

{certification required on or before August 20th, of each year}

SID-7

TO:

TAXABLE VALUE LOCATED IN THE COUNTY OF: CASS

Name of Political Subdivision	Subdivision Type (e.g. fire, NRD, ESU)	Allowable Growth Value	Total Taxable Value
SID-7	Misc-District	10,535	27,811,267

* Allowable Growth Value is determined pursuant to Neb. Rev. Stat. § 13-518 which includes (a) improvements to real property as a result of new construction and additions to existing buildings, (b) any other improvements to real property which increase the value of such property, (c) annexation of real property by the political subdivision, (d) a change in the use of real property, (e) any increase in personal property valuation over the prior year, and (f) the accumulated excess valuation over the redevelopment project valuation described in section 18-2147 of the Community Redevelopment Law for redevelopment projects within the political subdivision in the year immediately after the division of taxes for such redevelopment project has ended.

I SASHA FRYE, CASS County Assessor hereby certify that the valuation listed herein is, to the best of my knowledge and belief, the true and accurate taxable valuation for the current year, pursuant to Neb. Rev. Stat. §§ 13-509 and 13-518.


(signature of county assessor)

8.14.2025
(date)

CC: County Clerk, CASS County

CC: County Clerk where district is headquarter, if different county, _____ County

Note to political subdivision: A copy of the Certification of Value must be attached to the budget document.

Guideline form provided by Nebraska Dept. of Revenue Property Assessment Division (July 2025)

Assessor's Use Only

152,309 Pers Prior
141,574 Pers Value

25,139,930 Real Prior
27,669,693 Real Value

CERTIFICATION OF TAXABLE VALUE AND ALLOWABLE GROWTH VALUE

{format for all political subdivisions **other than** (a) sanitary improvement districts in existence five years or less, (b) counties, (c) cities, (d) school districts and (e) community colleges.}

TAX YEAR 2025

{certification required on or before August 20th, of each year}

SID-9 IRONHORSE DEV

TO:

TAXABLE VALUE LOCATED IN THE COUNTY OF: CASS

Name of Political Subdivision	Subdivision Type (e.g. fire, NRD, ESU)	Allowable Growth Value	Total Taxable Value
SID-9 IRONHORSE DEV	Misc-District	531,190	72,400,626

* Allowable Growth Value is determined pursuant to Neb. Rev. Stat. § 13-518 which includes (a) improvements to real property as a result of new construction and additions to existing buildings, (b) any other improvements to real property which increase the value of such property, (c) annexation of real property by the political subdivision, (d) a change in the use of real property, (e) any increase in personal property valuation over the prior year, and (f) the accumulated excess valuation over the redevelopment project valuation described in section 18-2147 of the Community Redevelopment Law for redevelopment projects within the political subdivision in the year immediately after the division of taxes for such redevelopment project has ended.

I SASHA FRYE, CASS County Assessor hereby certify that the valuation listed herein is, to the best of my knowledge and belief, the true and accurate taxable valuation for the current year, pursuant to Neb. Rev. Stat. §§ 13-509 and 13-518.


(signature of county assessor)

8.14.2025
(date)

CC: County Clerk, CASS County

CC: County Clerk where district is headquarter, if different county, _____ County

Note to political subdivision: A copy of the Certification of Value must be attached to the budget document.

Guideline form provided by Nebraska Dept. of Revenue Property Assessment Division (July 2025)

Assessor's Use Only

1,893 Pers Prior
22,548 Pers Value

65,994,018 Real Prior
72,378,078 Real Value

CERTIFICATION OF TAXABLE VALUE AND ALLOWABLE GROWTH VALUE

{format for all political subdivisions other than (a) sanitary improvement districts in existence five years or less, (b) counties, (c) cities, (d) school districts and (e) community colleges.}

TAX YEAR 2025

{certification required on or before August 20th, of each year}

SID-9 BOND

TO:

TAXABLE VALUE LOCATED IN THE COUNTY OF: CASS

Name of Political Subdivision	Subdivision Type (e.g. fire, NRD, ESU)	Allowable Growth Value	Total Taxable Value
SID-9 BOND	Misc-District	510,535	72,400,626

** Allowable Growth Value is determined pursuant to Neb. Rev. Stat. § 13-518 which includes (a) improvements to real property as a result of new construction and additions to existing buildings, (b) any other improvements to real property which increase the value of such property, (c) annexation of real property by the political subdivision, (d) a change in the use of real property, (e) any increase in personal property valuation over the prior year, and (f) the accumulated excess valuation over the redevelopment project valuation described in section 18-2147 of the Community Redevelopment Law for redevelopment projects within the political subdivision in the year immediately after the division of taxes for such redevelopment project has ended.*

I **SASHA FRYE**, **CASS** County Assessor hereby certify that the valuation listed herein is, to the best of my knowledge and belief, the true and accurate taxable valuation for the current year, pursuant to Neb. Rev. Stat. §§ 13-509 and 13-518.


(signature of county assessor)

8.14.2025
(date)

CC: County Clerk, **CASS** County

CC: County Clerk where district is headquarter, if different county, _____ County

Note to political subdivision: A copy of the Certification of Value must be attached to the budget document.

Guideline form provided by Nebraska Dept. of Revenue Property Assessment Division (July 2025)

Assessor's Use Only

1,893 Pers Prior
22,548 Pers Value

65,994,018 Real Prior
72,378,078 Real Value

CERTIFICATION OF TAXABLE VALUE AND ALLOWABLE GROWTH VALUE

{format for all political subdivisions other than (a) sanitary improvement districts in existence five years or less, (b) counties, (c) cities, (d) school districts and (e) community colleges.}

TAX YEAR 2025

{certification required on or before August 20th, of each year}

SID-10 OSAGE RANCH

TO:

TAXABLE VALUE LOCATED IN THE COUNTY OF: CASS

Name of Political Subdivision	Subdivision Type (e.g. fire, NRD, ESU)	Allowable Growth Value	Total Taxable Value
SID-10 OSAGE RANCH	Misc-District	2,382	30,192,942

** Allowable Growth Value is determined pursuant to Neb. Rev. Stat. § 13-518 which includes (a) improvements to real property as a result of new construction and additions to existing buildings, (b) any other improvements to real property which increase the value of such property, (c) annexation of real property by the political subdivision, (d) a change in the use of real property, (e) any increase in personal property valuation over the prior year, and (f) the accumulated excess valuation over the redevelopment project valuation described in section 18-2147 of the Community Redevelopment Law for redevelopment projects within the political subdivision in the year immediately after the division of taxes for such redevelopment project has ended.*

I **SASHA FRYE**, **CASS** County Assessor hereby certify that the valuation listed herein is, to the best of my knowledge and belief, the true and accurate taxable valuation for the current year, pursuant to Neb. Rev. Stat. §§ 13-509 and 13-518.


(signature of county assessor)

8.14.2025
(date)

CC: County Clerk, **CASS** County

CC: County Clerk where district is headquarter, if different county, _____ County

Note to political subdivision: A copy of the Certification of Value must be attached to the budget document.

Guideline form provided by Nebraska Dept. of Revenue Property Assessment Division (July 2025)

Assessor's Use Only

10 Pers Prior
262 Pers Value

27,910,034 Real Prior
30,192,680 Real Value

CERTIFICATION OF TAXABLE VALUE AND ALLOWABLE GROWTH VALUE

{format for all political subdivisions other than (a) sanitary improvement districts in existence five years or less, (b) counties, (c) cities, (d) school districts and (e) community colleges.}

TAX YEAR 2025

{certification required on or before August 20th, of each year}

SID-10 BOND


TO:

TAXABLE VALUE LOCATED IN THE COUNTY OF: CASS

Name of Political Subdivision	Subdivision Type (e.g. fire, NRD, ESU)	Allowable Growth Value	Total Taxable Value
SID-10 BOND	Misc-District	2,130	30,192,942

** Allowable Growth Value is determined pursuant to Neb. Rev. Stat. § 13-518 which includes (a) improvements to real property as a result of new construction and additions to existing buildings, (b) any other improvements to real property which increase the value of such property, (c) annexation of real property by the political subdivision, (d) a change in the use of real property, (e) any increase in personal property valuation over the prior year, and (f) the accumulated excess valuation over the redevelopment project valuation described in section 18-2147 of the Community Redevelopment Law for redevelopment projects within the political subdivision in the year immediately after the division of taxes for such redevelopment project has ended.*

I **SASHA FRYE**, **CASS** County Assessor hereby certify that the valuation listed herein is, to the best of my knowledge and belief, the true and accurate taxable valuation for the current year, pursuant to Neb. Rev. Stat. §§ 13-509 and 13-518.


(signature of county assessor)

8.14.2025
(date)

CC: County Clerk, **CASS** County

CC: County Clerk where district is headquarter, if different county, _____ County

Note to political subdivision: A copy of the Certification of Value must be attached to the budget document.

Guideline form provided by Nebraska Dept. of Revenue Property Assessment Division (July 2025)

Assessor's Use Only

10 Pers Prior
262 Pers Value

27,910,034 Real Prior
30,192,680 Real Value

CERTIFICATION OF TAXABLE VALUE AND ALLOWABLE GROWTH VALUE

{format for all political subdivisions other than (a) sanitary improvement districts in existence five years or less, (b) counties, (c) cities, (d) school districts and (e) community colleges.}

TAX YEAR 2025

{certification required on or before August 20th, of each year}

SID-12 EAGLES LANDING


TO:

TAXABLE VALUE LOCATED IN THE COUNTY OF: CASS

Name of Political Subdivision	Subdivision Type (e.g. fire, NRD, ESU)	Allowable Growth Value	Total Taxable Value
SID-12 EAGLES LANDING	Misc-District	0	1,408,837

** Allowable Growth Value is determined pursuant to Neb. Rev. Stat. § 13-518 which includes (a) improvements to real property as a result of new construction and additions to existing buildings, (b) any other improvements to real property which increase the value of such property, (c) annexation of real property by the political subdivision, (d) a change in the use of real property, (e) any increase in personal property valuation over the prior year, and (f) the accumulated excess valuation over the redevelopment project valuation described in section 18-2147 of the Community Redevelopment Law for redevelopment projects within the political subdivision in the year immediately after the division of taxes for such redevelopment project has ended.*

I **SASHA FRYE**, **CASS** County Assessor hereby certify that the valuation listed herein is, to the best of my knowledge and belief, the true and accurate taxable valuation for the current year, pursuant to Neb. Rev. Stat. §§ 13-509 and 13-518.


(signature of county assessor)

8.14.2025
(date)

CC: County Clerk, **CASS** County

CC: County Clerk where district is headquarter, if different county, _____ County

Note to political subdivision: A copy of the Certification of Value must be attached to the budget document.

Guideline form provided by Nebraska Dept. of Revenue Property Assessment Division (July 2025)

Assessor's Use Only

0 Pers Prior
0 Pers Value

0 Real Prior
1,408,837 Real Value